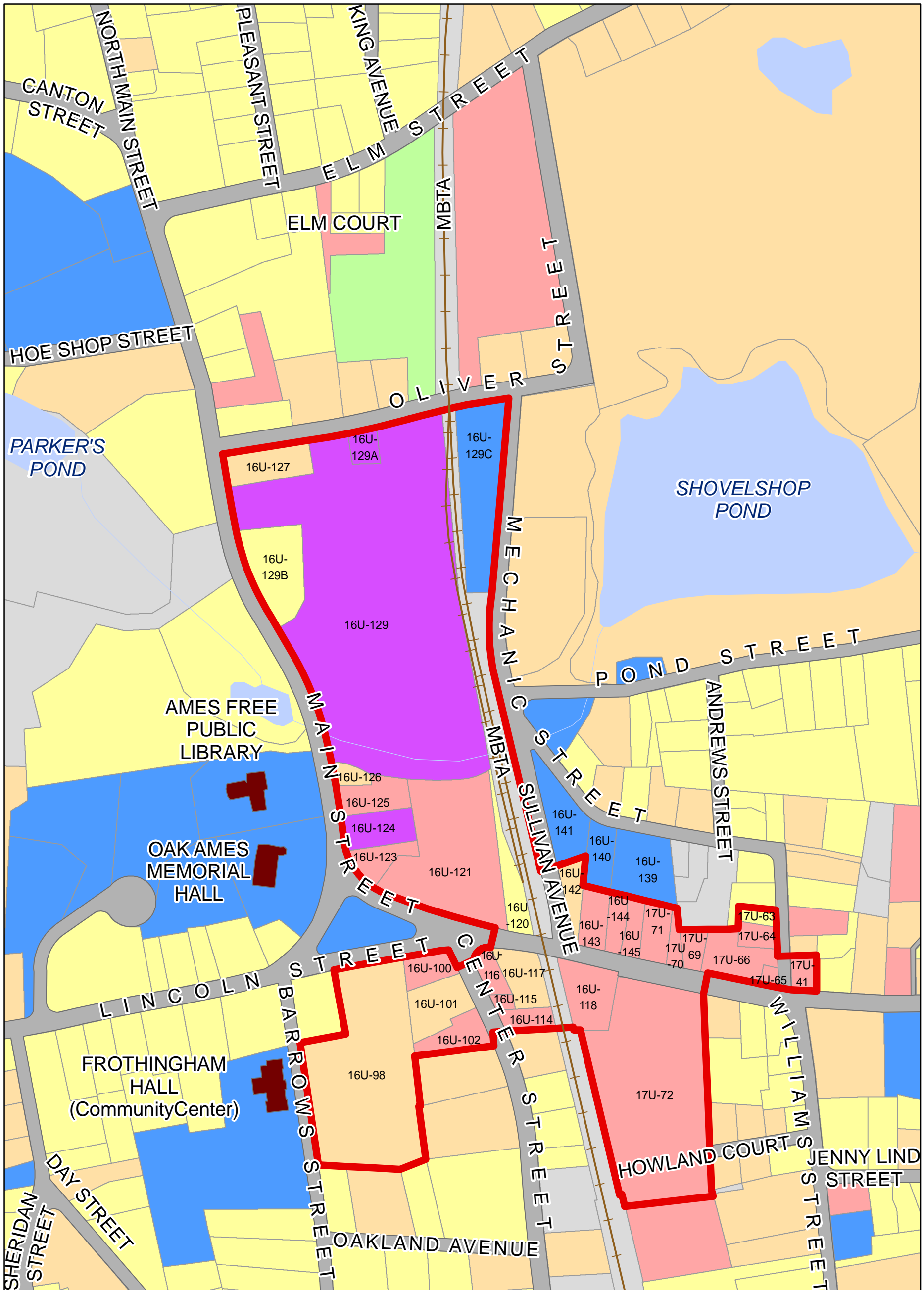
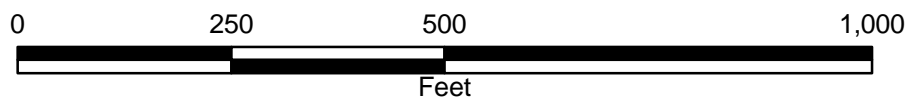


# North Easton Village UCH-TIF District



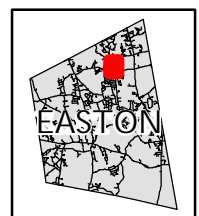
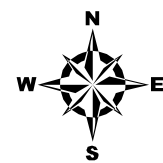
GIS Map Prepared By:  
 Easton DPW (A. Edwards)  
 H:\TIFDistrict.mxd, April, 2010



LANDUSE	
[Grey Box]	Unknown
[Green Box]	Agricultural or Forest
[Red Box]	Commercial
[Purple Box]	Industrial
[Blue Box]	Institutional/Nonprofit
[Light Green Box]	Other Open Space
[Orange Box]	Other Residential
[Yellow Box]	Single-Family Home

North Easton Village  
 Urban Center Housing  
 Tax Increment Financing District (UCH-TIF)

District Boundary



[Grey Line Symbol]	Rail Road
[Grey Box Symbol]	Road Corridor
[Blue Box Symbol]	Water

This GIS map was created using various sources and is meant for reference and illustrative purposes. This map is not a substitute for more precise engineering and surveying processes.